

## Multimodal Trip Planning and Mobile Ticketing

With HAFAS applications, riders enjoy an efficient and seamless travel experience. HaCon's award-winning system has already been downloaded more than 200 million times worldwide and features door-to-door routing including all modes of transportation, real-time information and individual push notifications. In addition to buses, trains, trams, ferries and even planes, HAFAS provides car, bicycle as well as pedestrian routing.

As an advanced platform for Mobility as a Service (MaaS), HAFAS allows intermodal trip planning and integrated ticketing in several countries and major cities, including Germany, Switzerland, Dubai and the United States. HAFAS has been deployed more than 80 times in high-density and high-speed European transportation networks, setting new standards in terms of comfort, feature richness and accuracy.

### It's fast, accurate & comfortable

Unique HAFAS algorithms will find the fastest and best route from door to door, including real-time information, integrated ticketing and even individual preferences.

### It's multimodal

Combining different means of public and private transport, HAFAS-based trip planners provide multi and intermodal routing.

### It's your companion

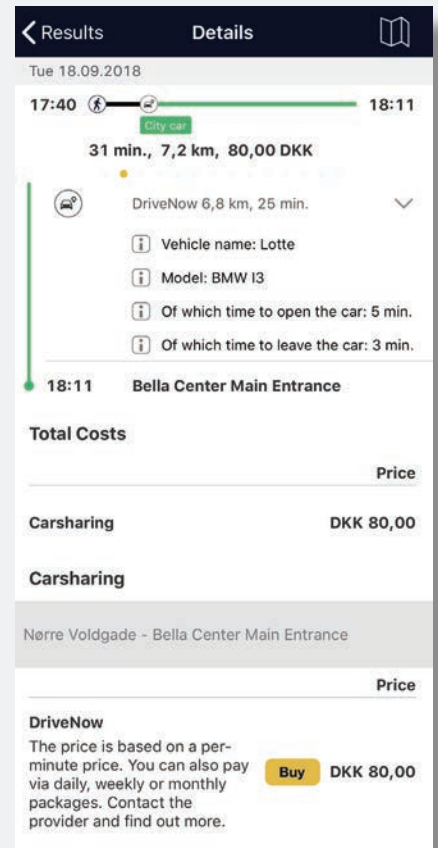
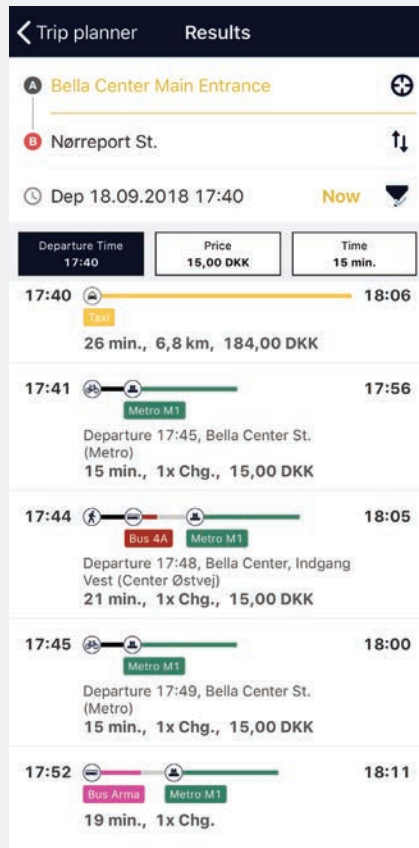
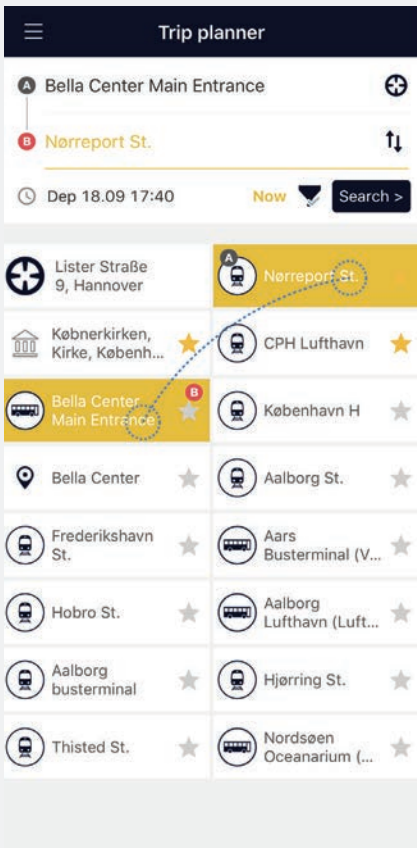
HAFAS assists you during your trip by pushing relevant information specific to your route only. Our famous commuter alert will inform you in case your daily ride is late.

### It's MIT-certified

Each day our apps and web-based solutions receive over 100 million requests from passengers who rely on HAFAS to empower their mobility choices; this is why our software is considered the highest industry standard for trip planning and prompted the Massachusetts Institute of Technology (MIT) to honor HaCon as one of the "50 Smartest Companies" worldwide.



# Meet MinRejseplan!



With the intuitive drag & drop function, finding connections from A to B is a true breeze. All travel options are displayed on the overview page, from pure public transport trips to combinations with alternative modes. The results can be filtered according to departure times, prices or the fastest connection. All integrated transport means can be booked via the app.

## Features

- Integrated mobile ticketing
- Multimodal trip planning
- Detailed maps providing even more accurate routing, including detours, bus stops and points of interest, as well as animated positions of all vehicles in the transit network
- Notifications and alarms to get the most up-to-date information on delays, connection status or service alerts
- Transit reachability search on a system map indicating how far services can take riders within 20 minutes
- Detour and service alert information is considered in trip plans
- Real-time departures at a specific stop or station
- Ability to customize features including favorite stops, trip plans, service types and map settings



www.siemens.com/simobility  
simobility.mobility@siemens.com  
+49 174 1525037



www.hacon.de  
info@hacon.de  
+49 511 33699 0



www.eos-uptrade.com  
info@eos-uptrade.com  
+49 40 808070 0



www.bytemark.co  
sales@bytemark.co  
+44 797 314 5472

Together, Siemens Mobility, HaCon, eos.uptrade and Bytemark provide a unique and holistic ecosystem of digital services and solutions. From trip planning across passenger communication to mobile ticketing, payment and comprehensive Mobility as a Service (MaaS) solutions, fleet management to train planning systems and mobility data analytics, we share one common goal: enhancing the passenger experience – with our combined power for mobility.